Boligvej 1.1

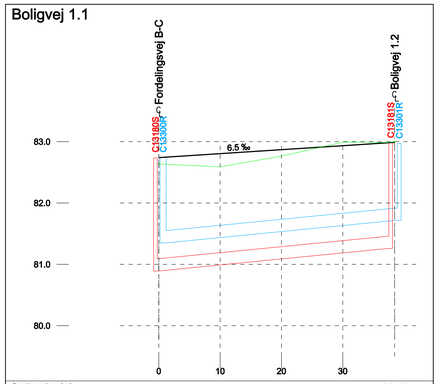

Stationering (m):					38.48	
Terrænkote (m):	82.64	82.59	82.76	82.99	83.00	
Proj. vejkote (m):	82.74	82.81	82.87	82.93	82.99	
Bundkote (m):	81.39				81.76	
Længde (m):			38.5m-Ø200pvc-9.6‰			
Bundkote (m):	80.89				81.26	
Længde (m):			38.4m-Ø200pvc-9.6‰			

Boligvej 1.2

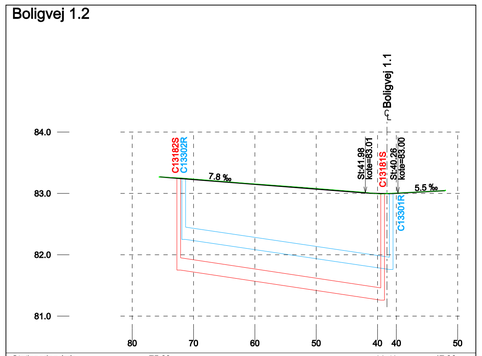

Stationering (m):	75.60				38.48		47.96
Terrænkote (m):	83.27	83.24	83.16	83.08	83.02	83.00 83.01	83.05
Proj. vejkote (m):	83.27	83.23	83.15	83.07	83.00	82.99 83.00	83.05
Bundkote (m):	82.25				81.76		
Længde (m):			33.8m-Ø200pvc-14.5‰				
Bundkote (m):	81.75				81.26		
Længde (m):			33.2m-Ø200pvc-14.7‰				

Boligvej 2

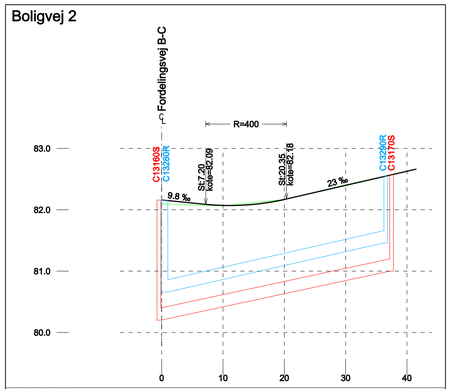

Stationering (m):					41.48	
Terrænkote (m):	80.10	80.07	82.17	82.41	82.63	82.66
Proj. vejkote (m):	80.16	82.07	82.17	82.40	82.63	82.66
Bundkote (m):	80.70				81.50	
Længde (m):			36.0m-Ø200pvc-22.2‰			
Bundkote (m):	80.20				81.00	
Længde (m):			38.0m-Ø200pvc-21.1‰			

Boligvej 3

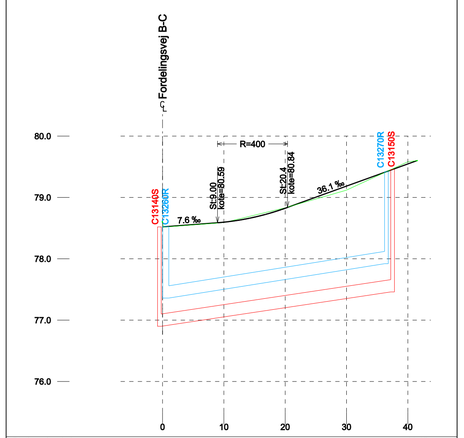

Stationering (m):					41.49	
Terrænkote (m):	78.52	78.59	78.83	79.12	79.58	79.60
Proj. vejkote (m):	78.52	78.60	78.82	79.19	79.55	79.60
Bundkote (m):	77.40			77.96		
Længde (m):			36.0m-Ø200pvc-15.6‰			
Bundkote (m):	76.90			77.46		
Længde (m):			38.0m-Ø200pvc-14.7‰			

Boligvej 4

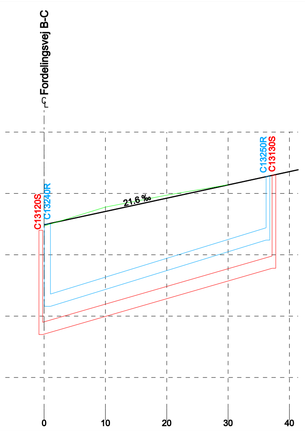

Stationering (m):					41.49	
Terrænkote (m):	76.47	76.78	76.97	77.14	77.36	77.39
Proj. vejkote (m):	76.49	76.71	76.92	77.14	77.36	77.39
Bundkote (m):	75.20			76.28		
Længde (m):			36.0m-Ø200pvc-30.0‰			
Bundkote (m):	74.70			75.78		
Længde (m):			38.0m-Ø200pvc-28.4‰			

Boligvej 5.1

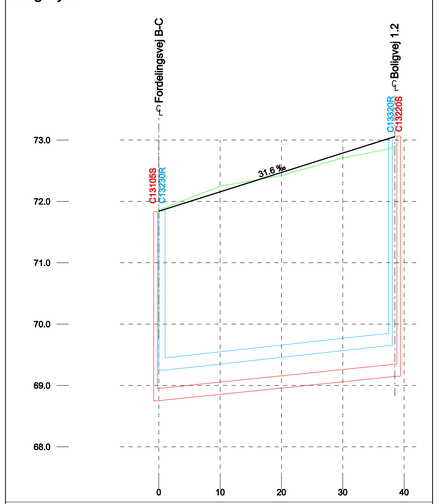

Stationering (m):					38.49	
Terrænkote (m):	71.86	72.25	72.42	72.71	72.90	
Proj. vejkote (m):	71.84	72.16	72.47	72.79	73.06	
Bundkote (m):	69.25				69.65	
Længde (m):			37.2m-Ø200pvc-10.7‰			
Bundkote (m):	68.75				69.15	
Længde (m):			39.6m-Ø200pvc-10.1‰			

Boligvej 5.2

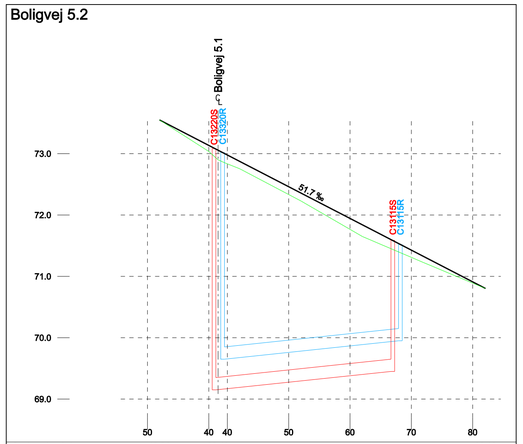

Stationering (m):	48.04		38.49					82.10
Terrænkote (m):	73.55	73.04	72.90	72.84	72.34	71.77	71.31	70.89 70.80
Proj. vejkote (m):	73.55	73.13	73.06	72.98	72.46	71.95	71.43	70.91 70.80
Bundkote (m):			69.65		29.0m-Ø200pvc-10.4‰		69.95	
Længde (m):								
Bundkote (m):			69.15				69.45	
Længde (m):					29.2m-Ø200pvc-10.3‰			

Rev.	Beskrivelse	Revideret af	Kontrol	Dato

Sag

Byggemodning Grønvej og Sabrovej, Sabro

Orbicon

Emne

Længdeprofil, Boligveje

Sagsnr. 133.06557

Målforhold 1:500

Kotesystem DVR90

Dato	Projektleder	Projekteret	Tegnet	Kontrol	Godkendt	Tegn. nr.	Rev.
16.10.2006	SKN	SKN	KGB	SKN	FLH	4.03	0

Orbicon Jens Juuls Vej 18, 8260 Viby J. Tlf. 87 38 61 66 www.orbicon.dk

ssa 08:20:35 29-05-2007 S:\13306557_Grønvej\Kort\dgn\tegn-4-03-lp-boligveje.dgn